



Information chain & good partnership

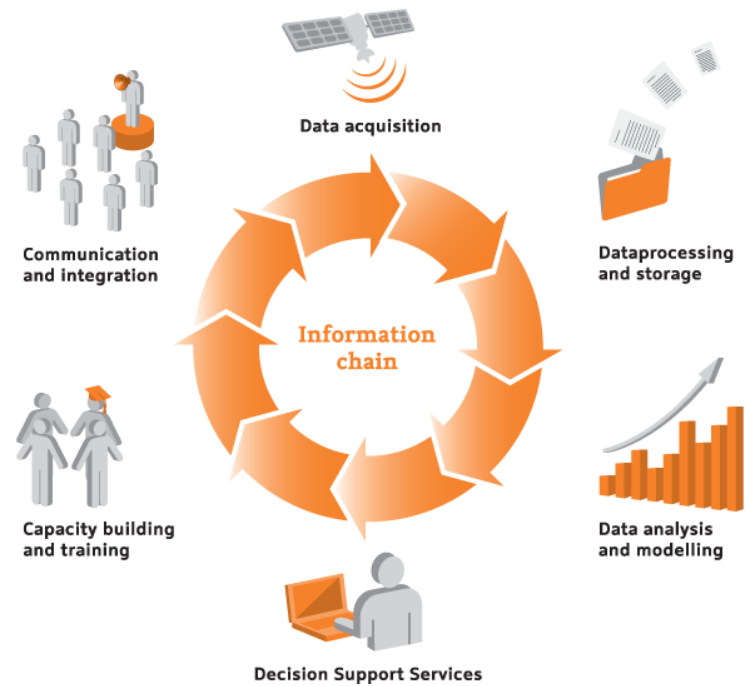
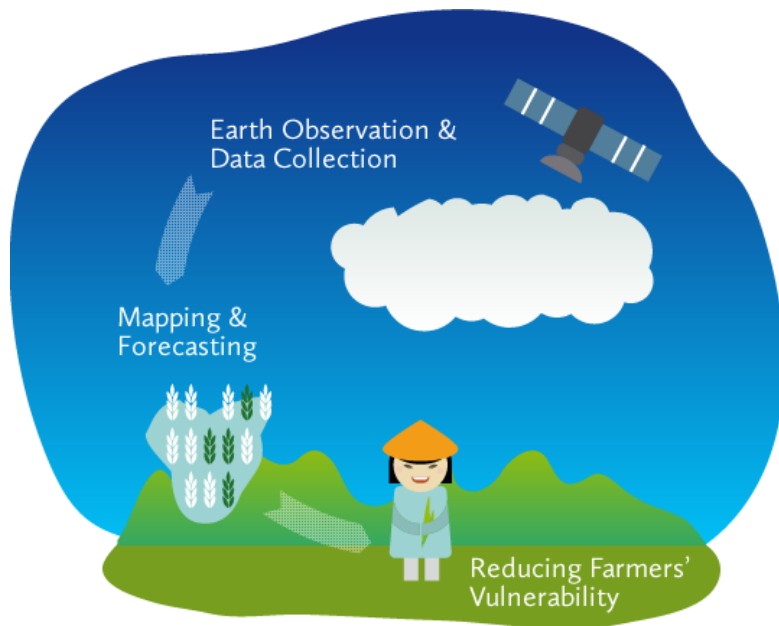


Ruud Grim

Netherlands Space Office (NSO)




Information chain





Information chain



- data on a regular basis, new satellites, data often for free
- monitoring the ground with a medium - high resolution
- sometimes equipped with a radar sensor able to observe vegetation growth and flooding



Information chain



- data processing using algorithms and models
- enriched with e.g. cadastral and topographic data, weather data
- field level information on the ground used to correlate the observations with the satellite imagery
- to generate updated crop calendars, recommended planting dates, crop growth rates, yield forecasting, weather forecasting, drought and flood maps.



Information chain

- updated crop calendars
- recommended planting dates
- crop growth rates
- yield forecasting
- weather forecasting
- drought and flood info & maps

FAO: Colombia not in list.

Future: These information services can be uploaded/distributed by mobile devices and internet

english français español

Crop calendar - An information tool for seed security

select a country

- Algeria
- Benin
- Burkina Faso
- Burundi
- Cameroon
- Cape Verde
- Central African Republic
- Congo
- Côte d'Ivoire

FAO Home



Reaching small holders

Small holders represented through intermediate, e.g.:

- Ministry of Agriculture (extension officers)
- Industry (brewery, nutrient supplier, etc)
- local NGO
- farmer cooperation
- other






Possible service provision

Private & Public organizations, e.g.:

- Intermediates; Min. of Agri., NGO, value chain organization, other
- Data/information service provider(s)
- Knowledge institutes
- Meteorological Offices
- Organizations active in ICT
- Mobile telecom provider, banking, insurance, nutrients, commodity value chain
- Government to ensure access to local data and license-to-operate





Possible service provision – insurance (2)

Partnership might include e.g.:

- Intermediate(s) (Min. of Agri., NGO, value chain organization, other)
- (Spatial) information service provider(s)
- Local insurance companies
- Re-insurance company
- Others, e.g. mobile telecom provider, bank






G4AW Directory - Finding partner(s)

- ▼ G4AW Facility
 - About G4AW
 - Agenda
 - > Tender information
- ▼ G4AW Directory
 - Organisations
 - Registration
 - Map
- > Subscribe
- > Related information
 - FAQ
 - Contact
 - Disclaimer

Syecomp Business Services Ltd (Agricinghana)



[PDF](#)
[Print](#)

Visiting Address

F530/4 Ring-Road East, PMB CT 284, Cantonments,
Accra
00233 Accra
Ghana

T +233 201442191

sallavi@syecomp.com

<http://www.agricinghana.com>

Syecomp Business Services Ltd (www.agricinghana.com), a registered private company in Ghana, is a market leader in the provision of market access support services and Geographic Information Systems (GIS) training, survey and mapping services for smallholder farmers and agricultural development projects in Ghana.

Directory search

Enter company name

Selection criteria:

In Sector

Residing in country

Expertise/Core business

Organisation looking for expertise:

Active in country

Interested in G4AW country

Organisations

Note:
Country matchmaking sessions assist in finding partners

Also subscribe to mailing list



Finding Dutch partner(s)

*Netherlands
Cooperation
on Water and
Climate Services*



*An unique cooperation of 45 Dutch organisations
that offer solutions for water and climate related challenges*

www.waterandclimateservices.org



Finding Dutch partner(s)

*Netherlands
Cooperation
on Water and
Climate Services*



*An unique cooperation of 45 Dutch organisations
that offer solutions for water and climate related challenges*

General
Information
Services

Flood
Safety
Services

Water
Management
Services

Water
Security
Services

Food
Security
Services

Other
services



G4AW Contact

www.spaceoffice.nl/g4aw
g4aw@spaceoffice.nl

Ruud Grim
Netherlands Space Office

